

WILSON'S PARADISE GARDEN NO. 2

Part of the SW 1/4 of the SW 1/4, Sec. 6, T17N, R12W.
LAKE COUNTY, MICHIGAN.

Examined and Approved
Aug 26-1925
Z. R. Hume

KNOW ALL MEN BY THESE PRESENTS: That we
the undersigned, being of legal age and
sound mind, have caused the land hereinafter
described to be platted and divided into lots
in the several parts to be hereinafter described
and the same to be known as "Wilson's Paradise Garden
No. 2" part of the SW 1/4 of the SW 1/4, Sec. 6, T17N,
R12W, Lake County, Michigan, and that the
streets and thoroughfares hereby dedicated
to the use of the public.

My commission expires Nov. 23, 1925
Notary Public

My commission expires Nov. 23, 1925
Notary Public

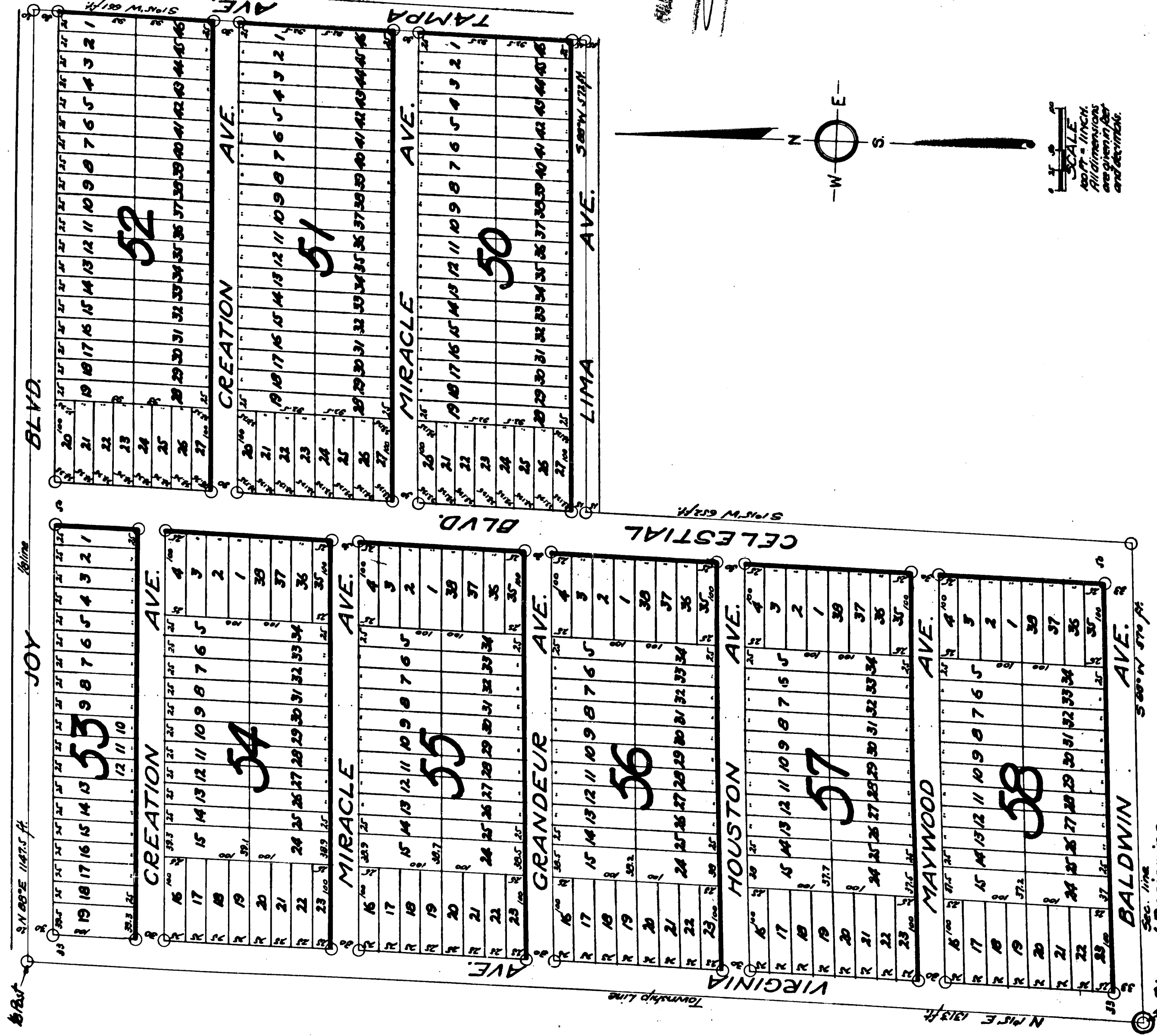
DESCRIPTION OF LAND PLATTED
The land embraced in the annexed plat of
Wilson's Paradise Garden No. 2, Lake County,
Michigan, is described as follows: City of
Tampa, on the SW corner of Sec. 6, T17N, R12W, where
the SW 1/4 of the SW 1/4, Sec. 6, T17N, R12W, is
situated, the following 147 lots, to-wit: Lots 1, 2, 3, 4,
5, 6, 7, 8, 9, 10, 11, 12, 13, 14, 15, 16, 17, 18, 19, 20,
21, 22, 23, 24, 25, 26, 27, 28, 29, 30, 31, 32, 33, 34,
35, 36, 37, 38, 39, 40, 41, 42, 43, 44, 45, 46,
47, 48, 49, 50, 51, 52, 53, 54, 55, 56, 57, 58, 59,
60, 61, 62, 63, 64, 65, 66, 67, 68, 69, 70, 71, 72,
73, 74, 75, 76, 77, 78, 79, 80, 81, 82, 83, 84, 85,
86, 87, 88, 89, 90, 91, 92, 93, 94, 95, 96, 97, 98,
99, 100, 101, 102, 103, 104, 105, 106, 107, 108,
109, 110, 111, 112, 113, 114, 115, 116, 117, 118,
119, 120, 121, 122, 123, 124, 125, 126, 127, 128,
129, 130, 131, 132, 133, 134, 135, 136, 137, 138,
139, 140, 141, 142, 143, 144, 145, 146, 147.

COUNTY TREASURER'S CERTIFICATE
Office of the County Treasurer, Lake Co., Mich.
I hereby certify that there are no tax liens or
other claims against the lots described above
and that there are no tax liens or other
claims against the land described above
held by individuals, on said lands for the
years foregoing the year 1925, and that the
taxes and other charges for said years and
the interest thereon are shown by the record of
this office and paid in full by the record of
this office.

SURVEYOR'S CERTIFICATE
I hereby certify that the person delineated is a
competent and experienced person in the
surveying art, and that the person delineated is
a duly licensed and qualified person in the
surveying art, and that the person delineated
is a duly licensed and qualified person in the
surveying art.

CERTIFICATE OF MUNICIPAL APPROVAL
This plan was approved by the Town Board of
the City of Tampa on the 20th day of Aug.
1925.

CERTIFICATE OF APPROVAL OF COUNTY BOARD
This plan was approved on the 20th day of Aug.
1925.



Lake
Wilson's Paradise Garden No. 2
Sept 25, 1925
- the case of
- Brown No. 2
- Emil Johnson

FILED IN REGISTER GENERAL'S OFFICE
Tampa, Fla.
Aug 26-1925
Z. R. Hume
Notary Public

Place of Beginning
SW Corner Sec. 6,
T17N, R12W

WILSON'S PARADISE GARDEN NO. 2

Part of the SW 1/4 of the SW 1/4, Sec. 6, T17N, R12W,
LAKE COUNTY, MICHIGAN.

Recorded and Approved
Aug 26-1925
C. R. Hunter

DEDICATION

KNOW ALL MEN BY THESE PRESENTS, That we
W. J. Wilson and
P. J. Wilson have by these presents irrevocably and
in the presence of the following named persons
pledged to be bound as follows: We, the said
No. 2 part of the SW 1/4 of the SW 1/4, Sec. 6, T17N,
R12W, Lake County, Michigan, and that the
profits or interest thereon here by dedicated
to the use of the public.

Witness our hands and seals this
day of August, AD 1925.

W. J. Wilson
P. J. Wilson

My Admission Expires 1927

DESCRIPTION OF LAND PLATTED

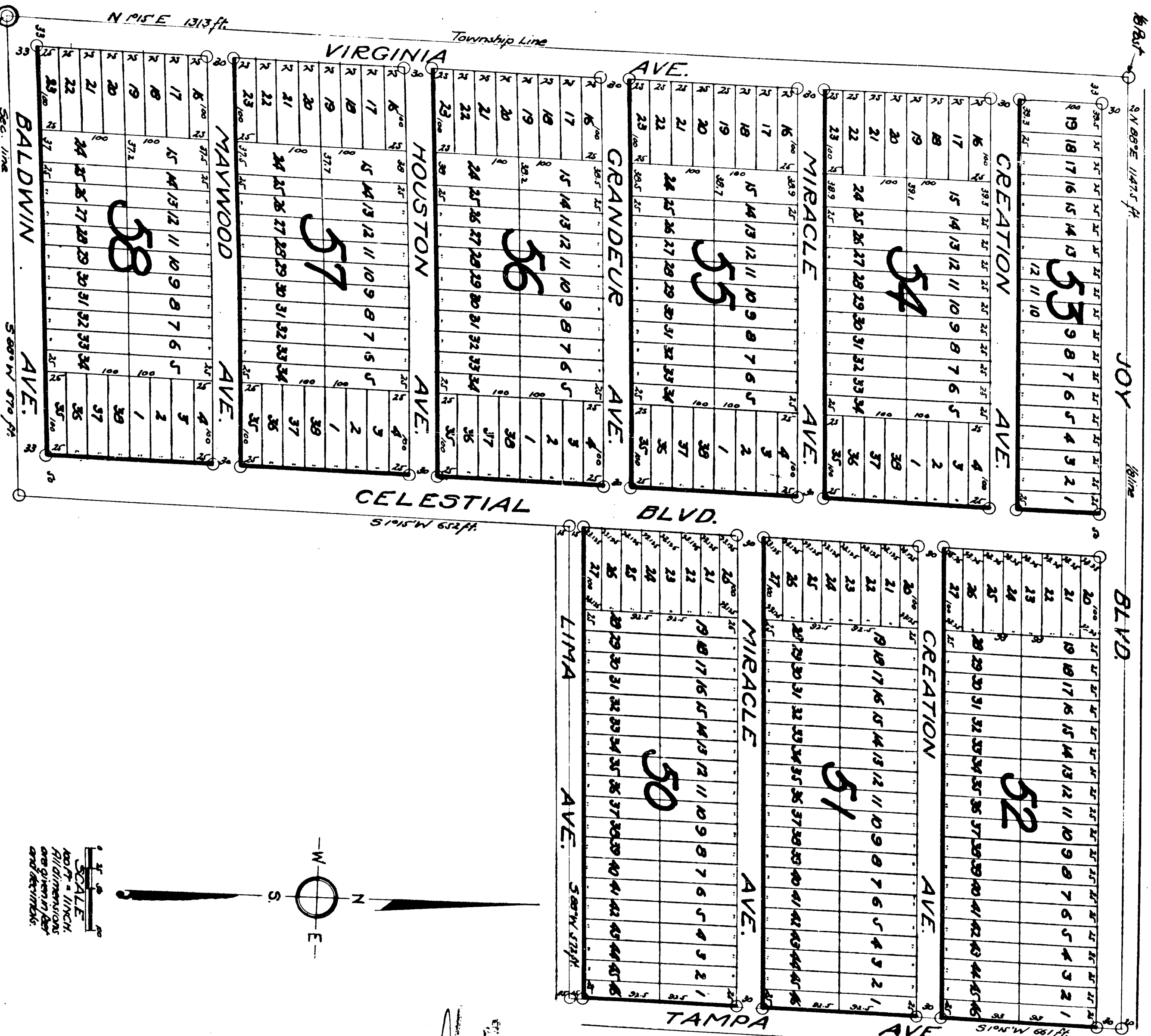
The large embraced in the annexed plat of
Wilson's Paradise Garden No. 2, Lake County,
Michigan, is described as follows: Commencing
at the SW corner of Sec. 6, T17N, R12W, thence
N 89° E on the line of Sec. 6, thence S 1° 05' W
to the line of Sec. 5, thence S 1° 05' W
to the place of beginning, being a part
of the SW 1/4 of the SW 1/4 of said town and range
of Lake County, Michigan.

Office of the County Treasurer, Lake Co., Mich.
I hereby certify that there are no tax liens or
other claims against the land described
above and that there are no tax liens or
claims against the land for the five
years preceding the date of this
year's tax and that the taxes for said period of five
years are all paid as shown by the records of the
County Treasurer.

CERTIFICATE OF APPROVAL OF COUNTY BOARD
This plat was approved on this day of Aug
AD 1925.
C. R. Hunter
County Treasurer

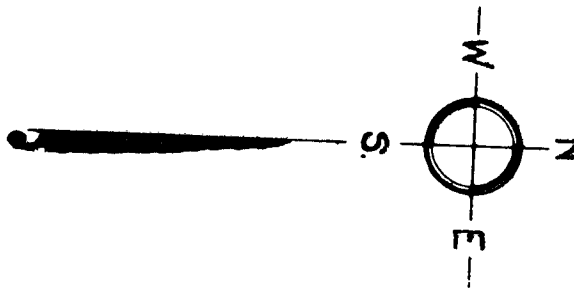
CERTIFICATE OF MUNICIPAL APPROVAL
This plat was approved at the first Board of
the City of Tampa and meeting held on the
day of Aug AD 1925.
W. J. Wilson
Tampa City

SURVEYOR'S CERTIFICATE
I hereby certify that the above delineated plat
contains one (1) acre, more or less, and that the
same is not a portion of any other plat
of land in the hands of any person, firm
or corporation, and that the same is
not subject to any lien or claim of any
kind or character.



Wilson's Paradise Garden No. 2
Sept 25-1925
C. R. Hunter
County Treasurer

Sept 14-1925
C. R. Hunter



Place of Beginning
SW Corner Sec. 6,
T17N, R12W.

No check required

Lake Co.

LAKE COUNTY ROAD COMMISSION BALDWIN, MICHIGAN

COMMISSIONERS:
N. E. WICKS, CHAIRMAN
ALFRED KINNEY
ALBERT BERZLEY

ARTHUR C. MILLER, SUPT.
RICHARD P. BRADFORD, CLERK
GAIL B. MARSHALL, ENG.

CERTIFIED COPY OF RESOLUTION To change names of roads

Baldwin, Michigan
February 25, 1965

The following resolution was adopted at a regular meeting of the Lake County Road Commission held on February 19, 1965.

Present: Commissioners Wicks, Kinney, Berzley.

Moved by Commissioner Berzley
supported by Commissioner Kinney

That the following resolution be adopted:

Be it resolved by the Board of County Road Commissioners of Lake County, that the names of certain roads be changed to comply with house numbering system of 800 numbers to the mile and uniformity of names throughout the entire county as follows:

The road on the county line between Lake and Newaygo Counties generally known as Youngs Road and County Line Road be changed to 96 th. Street.

The road running East and West across the county between Townships in T.17 N. and T.18 N. generally known as Neck Road and Hamlin Road be changed to 48 th. Street.

The road running East and West across the county between Townships in T.18 N. and T. 19 N. generally known as Hamilton Road, Thomas Road and Memory Road be changed to Centerline Road.

The road running East and West across the county between Townships in T.19 N. and T.20 N. generally known as Lake Road, Macey Road and Brook Road be changed to 6 Mile Road. The road on the county line between Lake and Hixford-Manistee Counties unnamed be known as 14 Mile Road.

The road running East and West across the county (1) Section North of road between Townships in T.19 N. and T.20 N. generally known as 5 Mile Road, Wheeler Road and Meyers Road be changed to 7 Mile Road.

The road running North and South across the county between Townships in R.12 W. and R.13 W. generally known as Foreman Road and Cherry Road all to be known as Foreman Road.

The road running North and South across the county between Townships in R.13 W. and R.14 W. generally known as Johnson Road and Town Line Road all to be known as Johnson Road.

The road on the county line between Lake and Mason Counties generally known as North Branch Road and Tyndal Road all to be known as North Branch Road.

The road running North and South across the county (2) sections East of road between Townships in R.13 W. and R.14 W. generally known as Peacock Road and 6 Mile Road all to be known as Peacock Road.

The road running North and South across the county (3) Sections East of road between Townships in R.13 W. and R.14 W. generally known as Aster Road and Wolf Lake Road all to be known as Aster Road.

and be it further resolved that within 30 days after adoption of such resolution the Secretary of the Board shall forward to the Auditor General and record with the Register of Deeds of the County of Lake a Certified Copy of same, together with a certificate giving the names of any Plats or subdivisions effected by such resolution."

Yeas: Wicks, Kinney and Berzley
Nays: None

STATE OF MICHIGAN)
COUNTY OF LAKE)

I, Gail B. Marshall, Secretary of the Board of Lake County Road Commissioners of the County of Lake, do hereby certify that the above and foregoing is a true and correct copy of a resolution entered February 19, 1965 in the proceedings of the Lake County Road Commission, as appears of record in my office and that each and every Township in the County of Lake, also the following Plats or Subdivisions:

- ① Pine River Retreat - Village of Baldwin-Carnett Parade Subdivision
- ② Deer Trail Crossing - Idlewild Twin-Lakes, -Idlewild Terrace-Idlewild Terrace No.3 -Idlewild Terrace No.1-Idlewild Heights No.1-Thompson's Terrace No.1-Thompson's Terrace-Idlewild Heights No.2-Idlewild Terrace
- ③ No.4-Idlewild Terrace No.6-Idlewild No.7-Idlewild Heights No.3-Idlewild
- ④ No.8-Idlewild Terrace No.2-Wilsons Paradise Heights No.1-Wilson Paradise Garden No.2-Idlewild Heights, is effected by such resolution, and that I have compared the same with the original, and that it is a true transcript thereof and of the whole thereof.

1- 25717	9- 18886	18- 20949	Dated at Baldwin, Michigan
2- 12026	10- 22613	19- 19969	this 25 th. day of February, 1965.
3- 46427	11- 18889		
4- 46980	12- 29443		
5- 16972	13- 22610		
6- 16970	14- 24901		
7- 20950	15- 20944		
8- 20948	16- 20946		
	17- 22609		
		20- 20960	
		21- 18579	

Gail B. Marshall
Gail B. Marshall, Secretary of Board