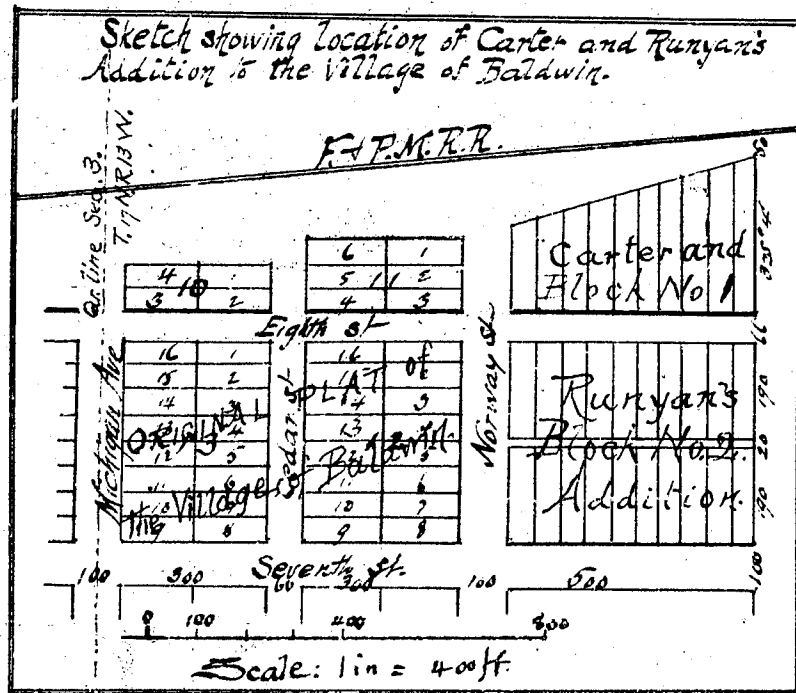
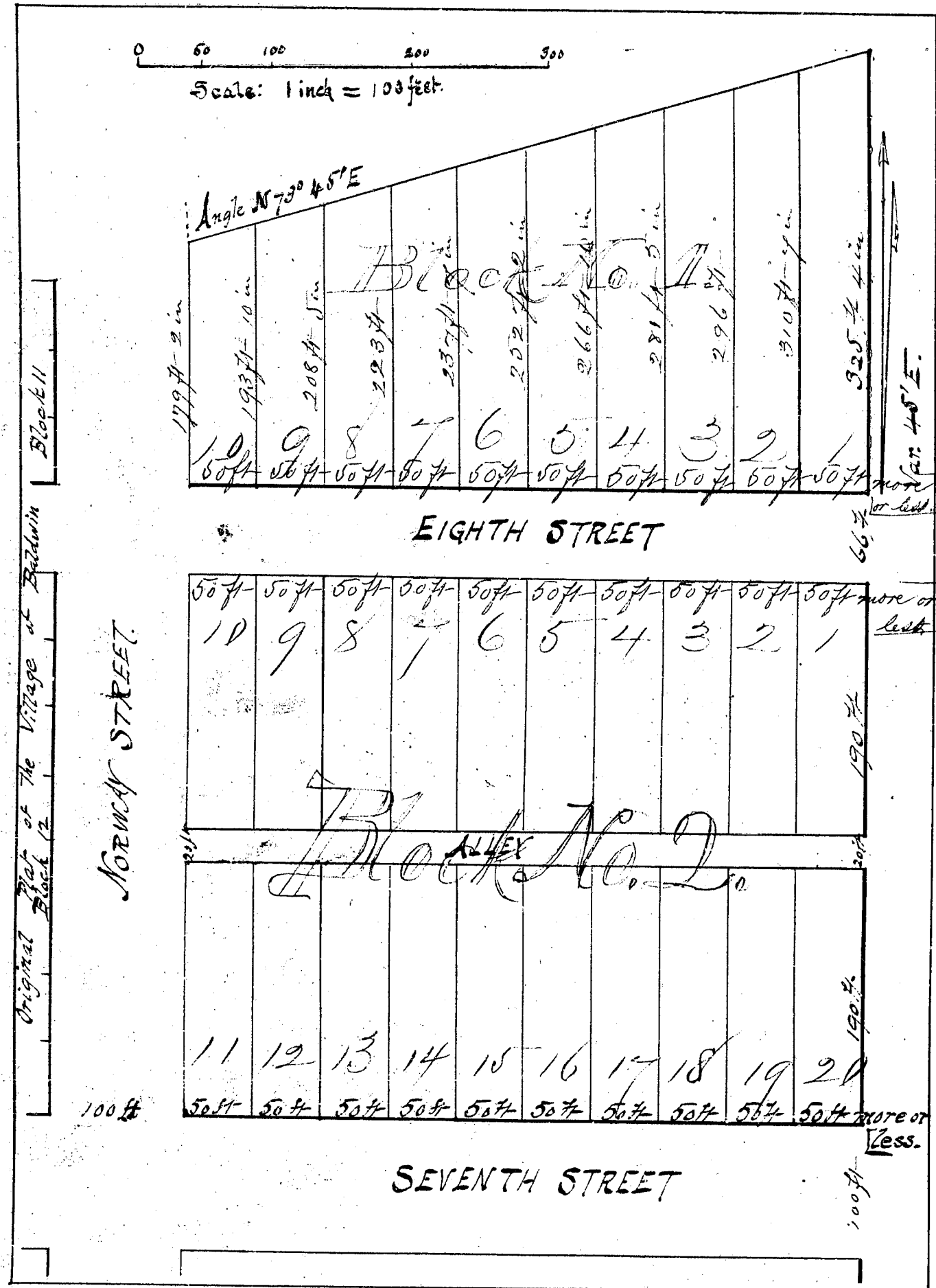


Map of Carter and Runyan's Addition to the Village of Baldwin.

Situate in the N.E. 1/4 of Sec. 3, T. 17 N. R. 13 W. Michigan. East of Blocks 11 and 12 of the Original Plat of the Village of Baldwin.



In witness whereof the said William H. Carter and William B. Runyan hereunto set their hands and seals this second day of August in the year of our Lord one thousand eight hundred and eighty-two in presence of

George Pragg
A. Osman

William H. Carter
William B. Runyan

State of Michigan }
County of Lake } S.S.

On this 2nd day of August in the year of our Lord one thousand eight hundred and eighty-two, before me, a Justice of the Peace in and for said County, personally appeared William H. Carter and William B. Runyan to me known to be the same persons described in, and who executed the above instrument, who acknowledged the same to be their free act and deed.

Andrew Osman
Justice of the Peace

State of Michigan }
County of Lake } S.S.

I hereby certify that I have surveyed and platted "Carter and Runyan's Addition to the Village of Baldwin"; that it is situate in the North-east quarter (N.E. 1/4) of Section Three (3), Township Number Seventeen (17), North of Range Thirteen (13) West, Michigan; that the proposed plat accurately represents its location on the land; that the survey was made with the same variation as the section line (45' E.); that the plat is drawn on a scale of one hundred (100) feet to one inch.

Andrew Osman
Surveyor.

State of Michigan }
County of Lake } S.S.

We the undersigned, Andrew Osman, Surveyor, and Orlando F. Phillips, Register of Deeds of said County of Lake, do hereby certify, that we have carefully compared the above plat with the original plat of "Carter and Runyan's Addition to the Village of Baldwin" now on file in the Register's office in the County of Lake, State of Michigan; that it is an exact duplicate thereof, and of the whole of said map or plat.

Dated at Baldwin, this 4th day of August 1882

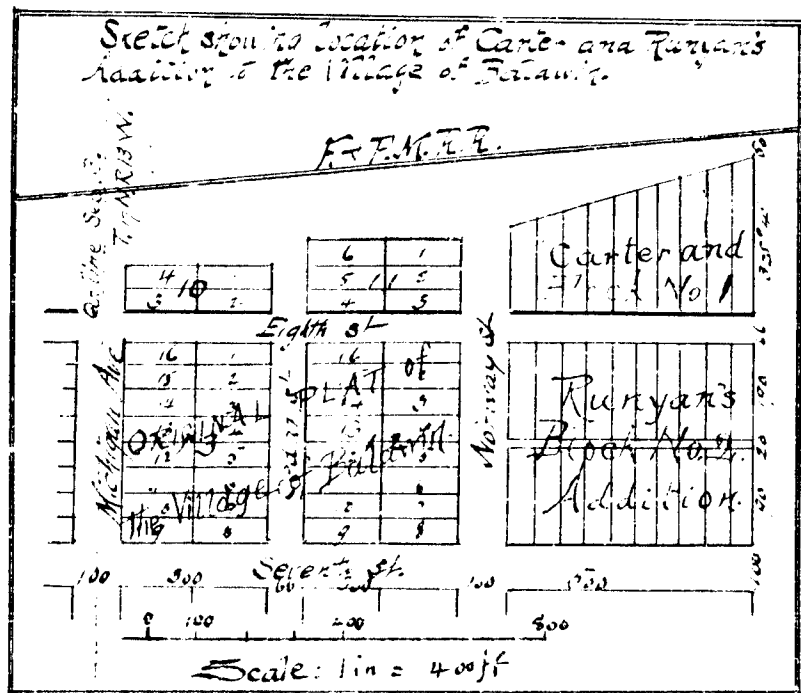
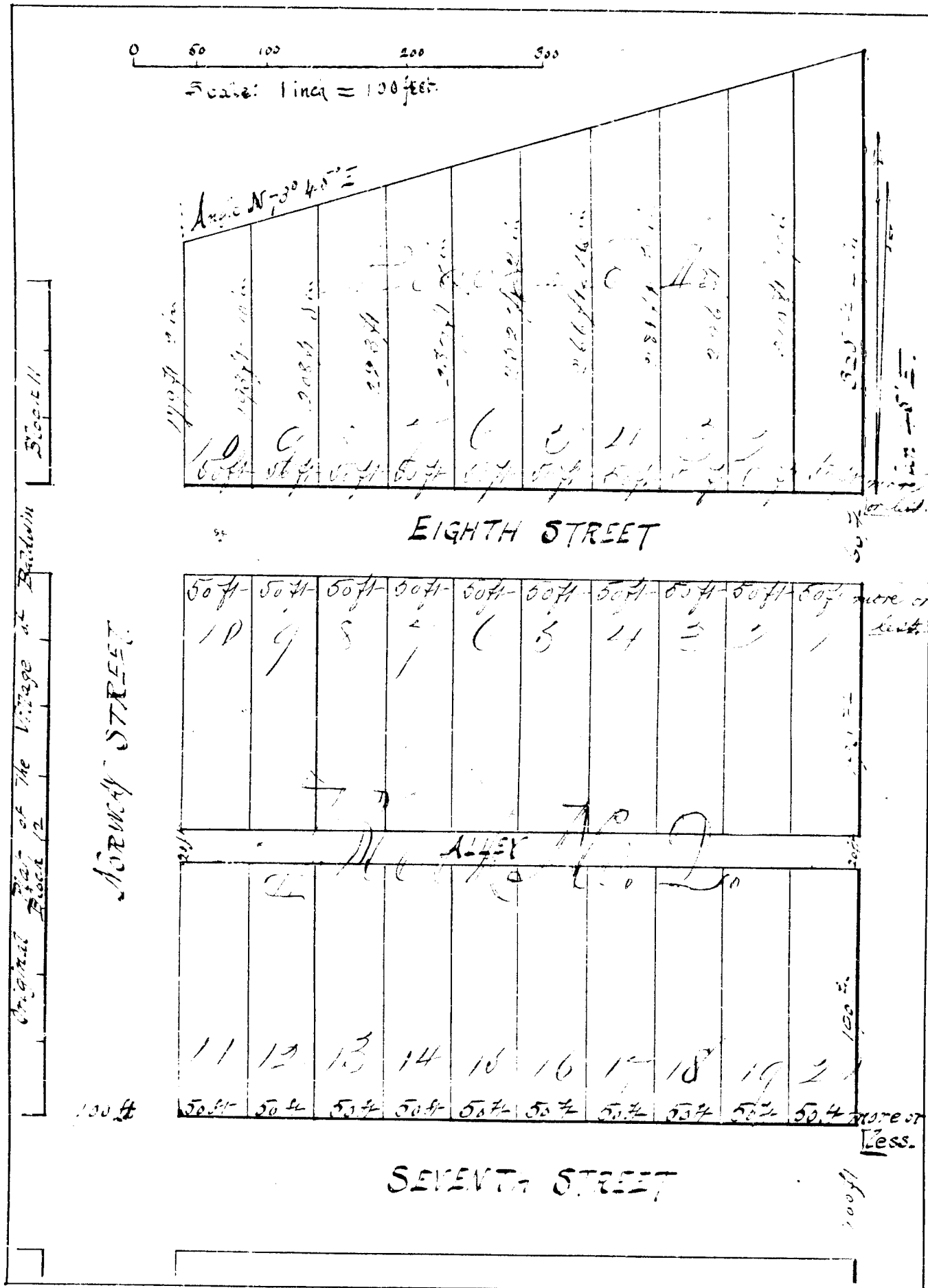
Andrew Osman Surveyor.
Orlando F. Phillips Register of Deeds

RECEIVED AND FILED
In Auditor General's Office,
August 11, 1882
A. R. Pratt
Dep. Aud. Genl.

156
13673

Map of Carter and Runyan's Addition to the Village of Baldwin.

Situate in the N.E. 1/4 of Sec. 3, T. 17 N. R. 13 W. Michigan. East of Blocks 11 and 12 of the Original Plat of the Village of Baldwin.



Know all men by these presents that I, the said Andrew Ozmun, Surveyor, do hereby certify that the above plat was drawn and sealed by me on the 27th day of August in the year of our Lord one thousand eight hundred and eighty two.

Witness my hand and seal this 27th day of August 1882.

Andrew Ozmun, Surveyor.

State of Michigan }
County of Lake }
I, the said Andrew Ozmun, Surveyor, do hereby certify that the above plat was drawn and sealed by me on the 27th day of August in the year of our Lord one thousand eight hundred and eighty two, and for said County, personally appeared to me the said Andrew Ozmun, Surveyor, and he acknowledged to me that he was the same person described in, and who made the above instrument, who acknowledged the same to be their free act and deed.

Andrew Ozmun, Surveyor.

State of Michigan } S.S.
County of Lake }
I, the said Andrew Ozmun, Surveyor, do hereby certify that I have surveyed and plotted "Carter and Runyan's Addition to the Village of Baldwin," that it is situate in the north-east quarter (N.E. 1/4) of Section Three (3), Township Number One (1) North of Range Thirteenth (13) West, Michigan; that the aforesaid plat accurately represents its location on the land; that the survey was made with the same variations as the station line 43' E. 1/2; that the plat is drawn on a scale of one hundred (100) feet to one inch.

Andrew Ozmun, Surveyor.

State of Michigan } S.S.
County of Lake }
In the undersigned, Andrew Ozmun, Surveyor, and Orlando P. Phillips, Register of Deeds of said County of Lake, do hereby certify, that we have carefully compared the above plat with the original plat of "Carter and Runyan's Addition to the Village of Baldwin," now on file in the Register's office in the County of Lake, State of Michigan; that it is an exact duplicate thereof, and of the whole of said plat or that

Witness our hands and seals this 4th day of August 1882.

Andrew Ozmun, Surveyor.

RECEIVED AND FILED
In Auditor General's Office.
August 11, 1882
H. W. Pratt
Dep. Aud. Genl.

Orlando P. Phillips, Register of Deeds

1136
13673