


HEREBY CERTIFY THAT THIS COPY IS A TRUE COPY OF THE PLAT OR PLAT FORWARDED THE REGISTER OF DEEDS FOR RECORDING.

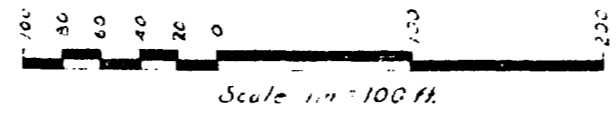
# TWIN CREEK PLAT

SECTION 5 T19N - R12W  
SOUTH NEWKIRK TOWNSHIP  
LAKE COUNTY MICHIGAN

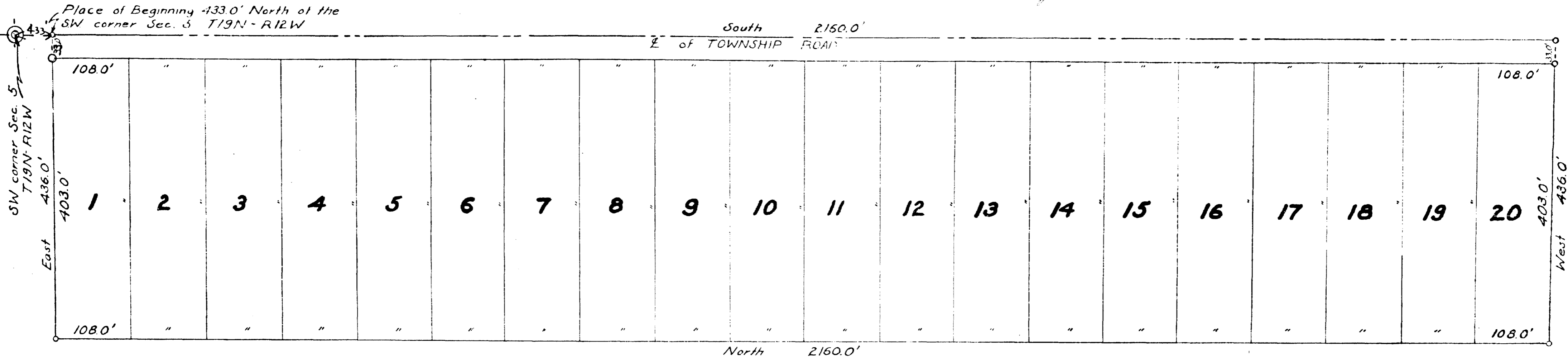


Register's Office  
County of Lake  
Plat of  
was Recorded this \_\_\_\_\_ day of \_\_\_\_\_ A.D. 19\_\_\_\_ at \_\_\_\_\_ o'clock  
A. M. in Liber \_\_\_\_\_ of \_\_\_\_\_  
on Page \_\_\_\_\_

COMPARED  
*Thomas W. Miller*  
Examined and Approved  
*Thomas W. Miller*



FILED IN AUDITOR GENERAL'S DEPT.



### DEDICATION

Know All Men By These Present: That we, George M. Stevenson and Vera N. Stevenson Husband and Wife, as proprietors, have caused the land embraced in the annexed plat to be surveyed, laid out, and platted to be known as "TWIN CREEK PLAT," Section 5, T19N R12W, South Newkirk Township, Lake County, Michigan, and the Township Road as indicated on Plat is dedicated to the use of the Public.

Signed and sealed in the presence of  
*John H. Starks*  
John H. Starks

*George M. Stevenson* (L.S.)  
George M. Stevenson  
*Vera N. Stevenson* (L.S.)  
Vera N. Stevenson

### ACKNOWLEDGEMENT

State of Michigan ss  
County of Montcalm  
On this \_\_\_\_\_ day of \_\_\_\_\_ 19\_\_\_\_ before me, a Notary Public in and for said County, personally came the above George M. Stevenson and Vera N. Stevenson, Husband and Wife, known to me to be the persons who executed the above dedication and acknowledged the same to be their free act and deed.

*Charles E. Miller*  
Notary Public Montcalm County, Michigan  
My Commission Expires \_\_\_\_\_ 19\_\_\_\_

### DESCRIPTION OF LAND PLATTED

The land embraced in the annexed plat of "TWIN CREEK PLAT, Section 5, T19N R12W, South Newkirk Township, Lake County, Michigan," is described as follows: Commencing at a point 436.0' North of the SW corner Section 5, T19N R12W, South Newkirk Township, Lake County, Michigan, thence East 436.0' feet, thence North 2160.0' feet, thence West 436.0' feet, thence South 2160.0' feet to the place of beginning. All distances are in feet and decimals thereof.

### CERTIFICATE OF APPROVAL BY TOWNSHIP BOARD

This plat was approved by the Township Board of the Township of South Newkirk at a meeting held \_\_\_\_\_ 19\_\_\_\_  
*Gail Bennett*  
Gail Bennett

### SURVEYOR'S CERTIFICATE

I here by certify that the plat hereon delineated is a correct one and that permanent metal monuments consisting of iron pipe at least one-half inch in diameter and 48 inches long incased in concrete 4 inches in diameter and 48 inches deep have been placed at all points marked thus (o), at all angles in the boundaries of the land platted, at all intersections of streets and walks, and at the intersections of streets and walks with the boundaries of said plat.

*R. D. McNitt*  
R. D. McNitt Reg. C.E. #517  
Reg. Pro Land Surveyor '517

### OFFICE OF COUNTY TREASURER - LAKE COUNTY, MICHIGAN

I here by certify that there are no tax liens or titles held by the State on the lands hereon described, and that there are no tax liens or titles held by individuals for the five years preceding the \_\_\_\_\_ day of \_\_\_\_\_ 19\_\_\_\_, and that the taxes for said period of five years have been paid as shown by the records of this office. This certificate does not apply to taxes, if any, now in the process of collection by the Township collecting officer.

*Forest C. Coles*  
Lake County Treasurer Forest C. Coles

### CERTIFICATE OF APPROVAL BY BOARD OF COUNTY ROAD COMMISSIONERS

This plat has been examined and was approved on the \_\_\_\_\_ day of \_\_\_\_\_ 19\_\_\_\_ by the Lake County Board of Road Commissioners.

*John DeGroot* Chairman  
*Alfred Jensen* Member  
*John DeGroot* Member

### CERTIFICATE OF APPROVAL BY COUNTY BOARD

This plat was examined and approved on the \_\_\_\_\_ day of \_\_\_\_\_ 19\_\_\_\_ by the Lake County Plat Board.

*Taft V. Ucker*  
Taft V. Ucker CLERK & REGISTER OF DEEDS  
*Forest C. Coles*  
GOV. TREASURER Forest C. Coles