

THOMPSON'S TERRACE

PART OF SECTION 12 TOWNSHIP NO 17 NORTH, RANGE NO 13 WEST.
LAKE CO., MICH.

18883

NW 1/4 of NE 1/4 EXCEPTED TOWNSHIP NO 17

KNOW ALL MEN BY THESE PRESENTS
that LEE DAN THOMPSON "SINGLE"
as proprietor has caused the land embraced in the annexed
plot to be surveyed laid out and platted to be known as
"Thompson's Terrace" part of section 12 Township No 17 North
Range No 13 West Lake La Mich. and that the streets, alleys
and drives are hereby dedicated to the public.

Certificate of Municipal approval
This plot was approved by the township board of the Township
of Pleasant Plains at a meeting held
January 19, 1924
Lee Dan Thompson Township Clerk.

Signed and Sealed
In presence of
Jesse Lee Thompson
Date of Survey
County of Genesee

Lee Dan Thompson
"Single"
Proprietor

Ray Tunks
Judge of Probate
County Treasurer
County Clerk.

On this 15th day of January 1924 before me a
Notary Public in and for said County personally came
the above named Lee Dan Thompson known to me
to be the person who executed the above dedication and
acknowledged the same to be true free act and deed.

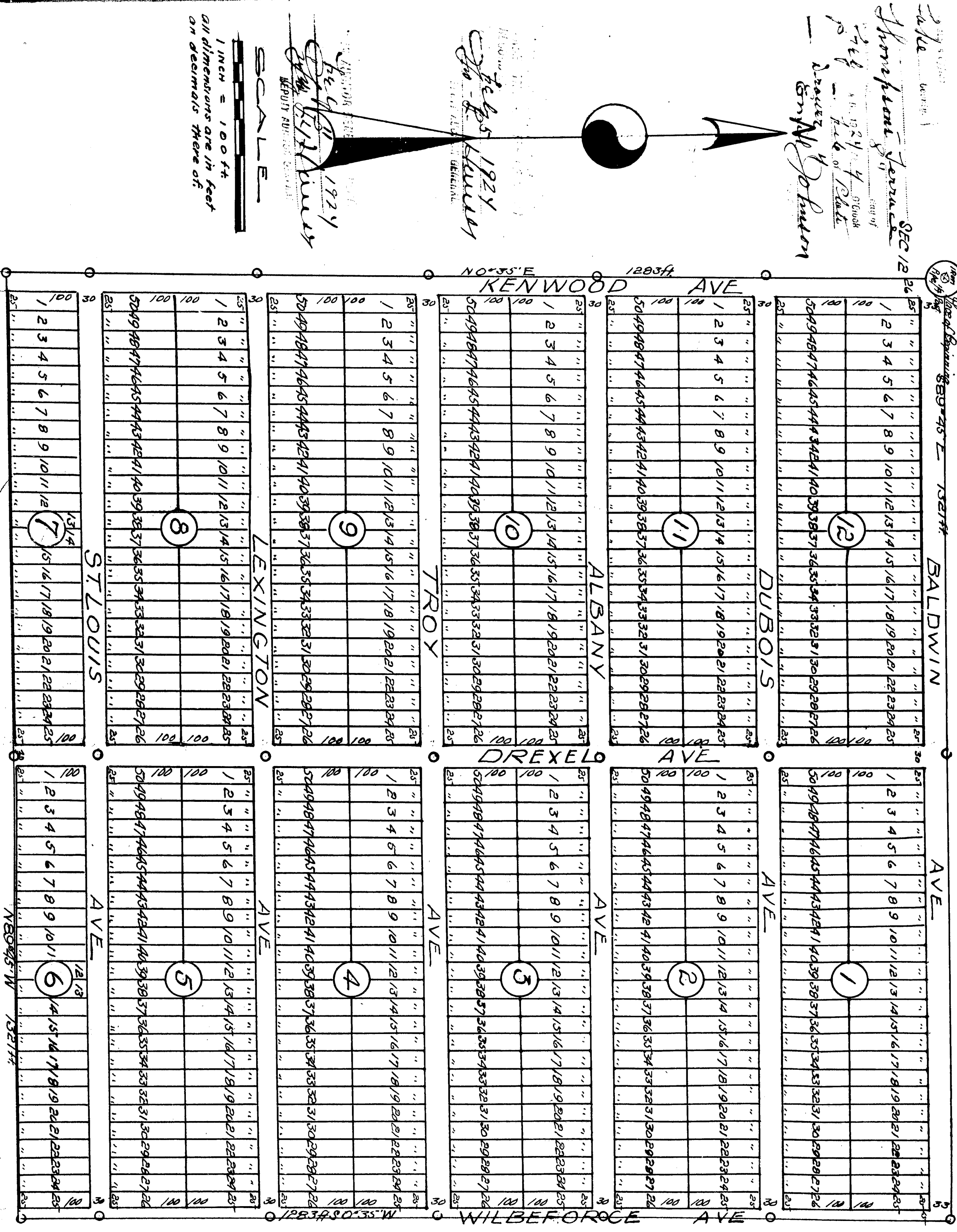
Notary Public
My commission expires October 3, 1925

Surveyors Certificate
I hereby certify that the plot hereon delineated is a
correct one and that permanent monuments have been
planted consisting of 3/4 inch iron pipe 20 inches long have
been planted at points marked thus O as there on shown
at all angles in the boundaries of the land platted
on at the intersection of all the streets

Description of land platted
Commencing at the 1/4 post corner to Section 12 and
12 T 17 N R 13 W. Thence S 89° 45' E 1321 ft thence
S 6° 35' W 1283 ft thence N 89° 45' W 1321 ft
thence N 0° 35' E 1283 ft to place of Beginning.

W. L. ... Registered Surveyor

Notary Public
My commission expires October 3, 1925



SCALE
1 INCH = 100 FT
All dimensions are in feet
on decimals there of

Lee Dan Thompson
Proprietor
January 15, 1924
Notary Public

Thompson's Terrace
SEC 12
T 17 N
R 13 W
L 18883

THOMPSON'S TERRACE

PART OF SECTION 12 TOWNSHIP NO 17 NORTH, RANGE NO 13 WEST.
LAKE CO., MICH.

NW 1/4 of NE 1/4 SEC 12, T17N R13W

KNOW ALL MEN BY THESE PRESENTS
that LEE DAN THOMPSON "SINGLE"

as proprietor has caused the land embraced in the annexed plot to be surveyed laid out and platted to be known as Thompson's Terrace, part of section 12 Township No 17 North Range No 13 West Lake Ca Mich. and that the streets, alleys and drives are hereby dedicated to the public.

Signed and Sealed
In presence of
Notary Public
County of Washtenaw SS

Lee Dan Thompson's Sample Township

On this 15th day of January 1924 before me a Notary Public in and for said county personally came the above named Lee Dan Thompson known to me to be the person who executed the above dedication and acknowledged the same to be true free and deed.

Notary Public
My commission expires October 3rd 1927

Surveyors Certificate

I hereby certify that the plat here on delineated is a correct one and that permanent monuments have been placed consisting of 3/4 inch iron pipe 20 inches long have been placed at points marked thus O as there are shown at all angles in the boundaries of the land platted on at the intersection of all the streets.

Wm. J. ... Registered Surveyor

Certificate of Municipal approval
This plat was approved by the township board of the Township of Pleasant Plains at a meeting held

Township Clerk

Certificate of approval by County board
This plat was approved on the 23rd day of January 1924

May J. ...

Judge of Probate

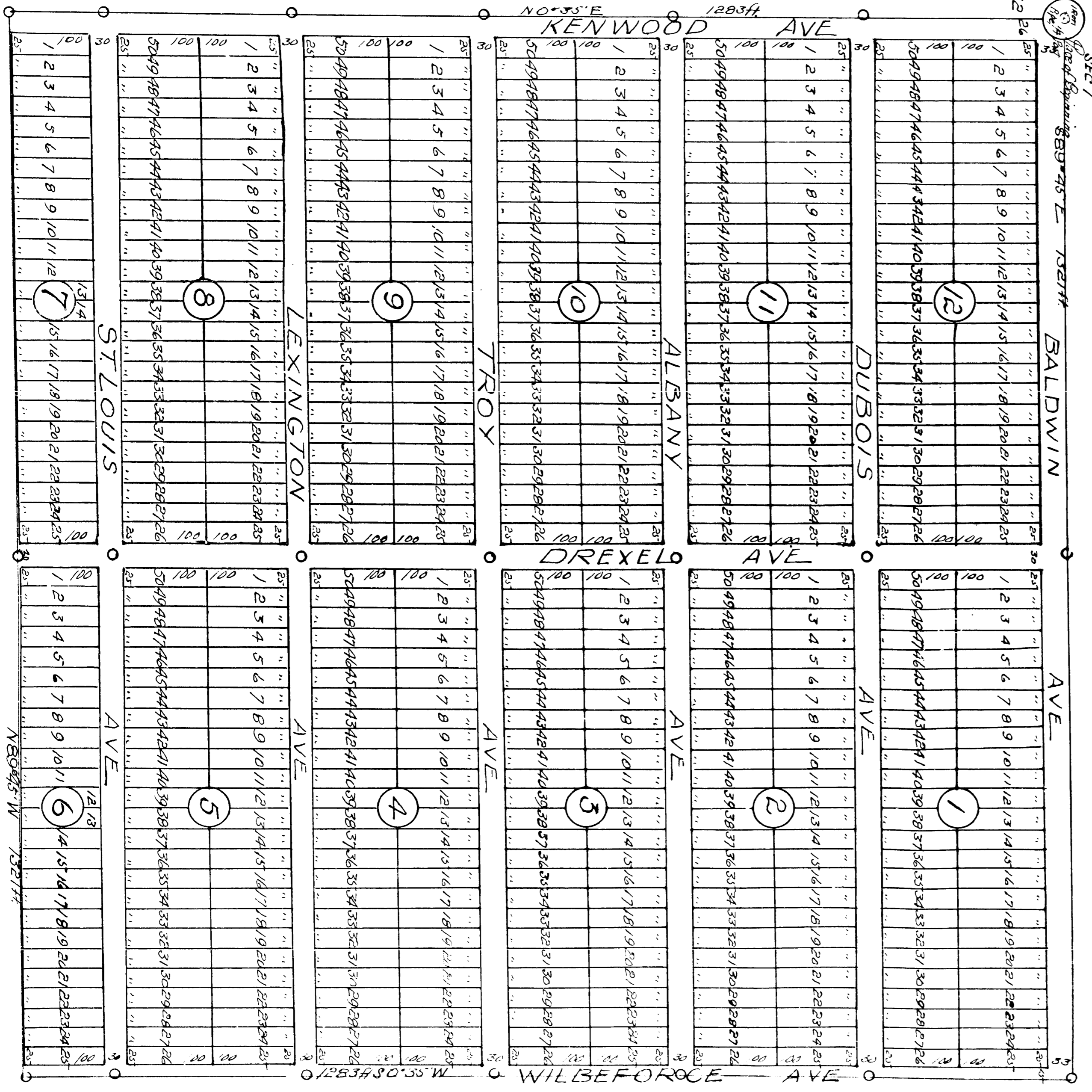
County Treasurer
County Clerk

County Treasurer's Certificate Relating to Taxes.
Section 3350 C.L. 1915.


Office of county treasurer Lake Ca Mich.
I hereby certify that there are no tax liens or titles held by the state on the lands described below, and that there are no tax liens or titles held by individuals on said lands for five years preceding the 15 day of January 1924 and that the taxes for said period of five years are paid as shown by the records of this office.

County Treasurer

Description of land platted
Commencing at the 1/4 post corner to section's land T17N R13W, Thence S 89° 45' E 132.1 ft thence S 6° 35' W 128.3 ft, thence N 89° 45' W 132.1 ft thence N 0° 35' E 128.3 ft to place of Beginning.



SCALE
1 INCH = 100 FT
all dimensions are in feet
or decimals thereof



to check records Lake Co.

LAKE COUNTY ROAD COMMISSION BALDWIN, MICHIGAN

COMMISSIONERS:
N. E. WICKS, CHAIRMAN
ALFRED KINNEY
ALBERT BERZLEY

ARTHUR C. MILLER, SUPT.
RICHARD P. BRADFORD, CLERK
GAIL B. MARSHALL, ENG.

Baldwin, Michigan
February 25, 1965

CERTIFIED COPY OF RESOLUTION To change names of roads

The following resolution was adopted at a regular meeting of the Lake County Road Commission held on February 19, 1965.

Present: Commissioners Wicks, Kinney, Berzley.

Moved by Commissioner Berzley supported by Commissioner Kinney

That the following resolution be adopted:

Be it resolved by the Board of County Road Commissioners of Lake County, that the names of certain roads be changed to comply with house numbering system of 800 numbers to the mile and uniformity of names throughout the entire county as follows:

The road on the county line between Lake and Newaygo Counties generally known as Youngs Road and County Line Road be changed to 96 th. Street.

The road running East and West across the county between Townships in T.17 N. and T.18 N. generally known as Neck Road and Hamlin Road be changed to 48 th. Street.

The road running East and West across the county between Townships in T.18 N. and T. 19 N. generally known as Hamilton Road, Thomas Road and Memory Road be changed to Centerline Road.

The road running East and West across the county between Townships in T.19 N. and T.20 N. generally known as Lake Road, Macey Road and Brook Road be changed to 6 Mile Road.

The road on the county line between Lake and Hixford-Manistee Counties unnamed be known as 14 Mile Road.

The road running East and West across the county (1) Section North of road between Townships in T.19 N. and T.20 N. generally known as 5 Mile Road, Wheeler Road and Meyers Road be changed to 7 Mile Road.

The road running North and South across the county between Townships in R.12 W. and R.13 W. generally known as Foreman Road and Cherry Road all to be known as Foreman Road.

The road running North and South across the county between Townships in R.13 W. and R.14 W. generally known as Johnson Road and Town Line Road all to be known as Johnson Road.

The road on the county line between Lake and Mason Counties generally known as North Branch Road and Tyndal Road all to be known as North Branch Road.

The road running North and South across the county (2) sections East of road between Townships in R.13 W. and R.14 W. generally known as Peacock Road and 6 Mile Road all to be known as Peacock Road.

The road running North and South across the county (3) Sections East of road between Townships in R.13 W. and R.14 W. generally known as Aster Road and Wolf Lake Road all to be known as Aster Road.

and be it further resolved that within 30 days after adoption of such resolution the Secretary of the Board shall forward to the Auditor General and record with the Register of Deeds of the County of Lake a Certified Copy of same, together with a certificate giving the names of any Plats or subdivisions effected by such resolution."

Yeas: Wicks, Kinney and Berzley
Nays: None

STATE OF MICHIGAN)
COUNTY OF LAKE)

I, Gail B. Marshall, Secretary of the Board of Lake County Road Commissioners of the County of Lake, do hereby certify that the above and foregoing is a true and correct copy of a resolution entered February 19, 1965 in the proceedings of the Lake County Road Commission, as appears of record in my office and that each and every Township in the County of Lake, also the following Plats or Subdivisions:

- ① Pine River Retreat - Village of Baldwin-Carnett Parade Subdivision
- ② Deer Trail Crossing - Idlewild Twin-Lakes, -Idlewild Terrace-Idlewild Terrace No.3 -Idlewild Terrace No.1-Idlewild Heights No.1-Thompson's Terrace No.1-Thompson's Terrace-Idlewild Heights No.2-Idlewild Terrace
- ③ No.4-Idlewild Terrace No.6-Idlewild No.7-Idlewild Heights No.3-Idlewild
- ④ No.8-Idlewild Terrace No.2-Wilsons Paradise Heights No.1-Wilson Paradise Garden No.2-Idlewild Heights, is effected by such resolution, and that I have compared the same with the original, and that it is a true transcript thereof and of the whole thereof.

1- 25717	9- 18886	18- 20949	Dated at Baldwin, Michigan
2- 12026	10- 22613	19- 19969	this 25 th. day of February, 1965.
3- 46427	11- 18889		
4- 46980	12- 29443		
5- 16972	13- 22610		
6- 16970	14- 24901		
7- 20950	15- 20944		
8- 20948	16- 20946		
	17- 22609		
		20- 20960	
		21- 18579	

Gail B. Marshall
Gail B. Marshall, Secretary of Board