

IDLEWILD HEIGHTS NO 1

PART OF SECTION 12 TOWNSHIP NO 17 NORTH RANGE NO 13 WEST LAKE COUNTY MICHIGAN

NE 1/4 OF NE 1/4
SEC. 12, T. 17 N. R. 13 W.
18886

Examined and Approved
April 2 - 1929
J. S. Howard
Deputy Auditor

Certificate of Municipal approval
This plat was approved by the Township of Pleasant Plains
of a meeting held March 5th 1929
Township clerk Stanley S. Walker

Register's Office
State of Michigan
County of Lake

Plat of
Idlewild Heights No 1
April 2nd 1929
16 sheets
Book 104

day of
April 2 - 1929
Emil J. Johnson
County Clerk

Certificate of approval by County board
This plat was approved by the county board on the
16th day of March 1929
Ray J. Muecke
Judge of Probate

County Treasurer's certificate relating to taxes
Section 3550 C.L. 1915
Morton B. Ballew
County Treasurer

Office of county treasurer Lake Co Mich.
I hereby certify that there are no tax liens or titles held by
the state on the lands described below and that there
are no fore liens or titles held by individuals on said land
for the five years preceding the date hereof
and that the taxes for said period of five years are paid as
shown by the records of this office
Morton B. Ballew
County Treasurer

FILED IN ARBITRATOR GENERAL'S OFFICE
April 5 - 1929
J. S. Howard
County Clerk

KNOW ALL MEN BY THESE PRESENTS

That Franklin Bray and Virginia Bray his wife
as proprietors have caused the land in the annexed plat to be
surveyed laid out and platted, to be known as IDLEWILD HEIGHTS
NO 1, part of section 12 township NO 17 North Range 13 West
Lake County Michigan, and that the street, drives and parks are
hereby dedicated to the public,
Signed and sealed
In presence of
James H. Ballew }
John H. Ballew }
County of Lake } SS
County of Lake }
On this 27th day of February 1924 before me
a notary public in and for said county personally came the above
named H. Franklin Bray and Virginia Bray, known to me to
be the persons who executed the above dedication and acknowledged
the same to be there free and of good effect.

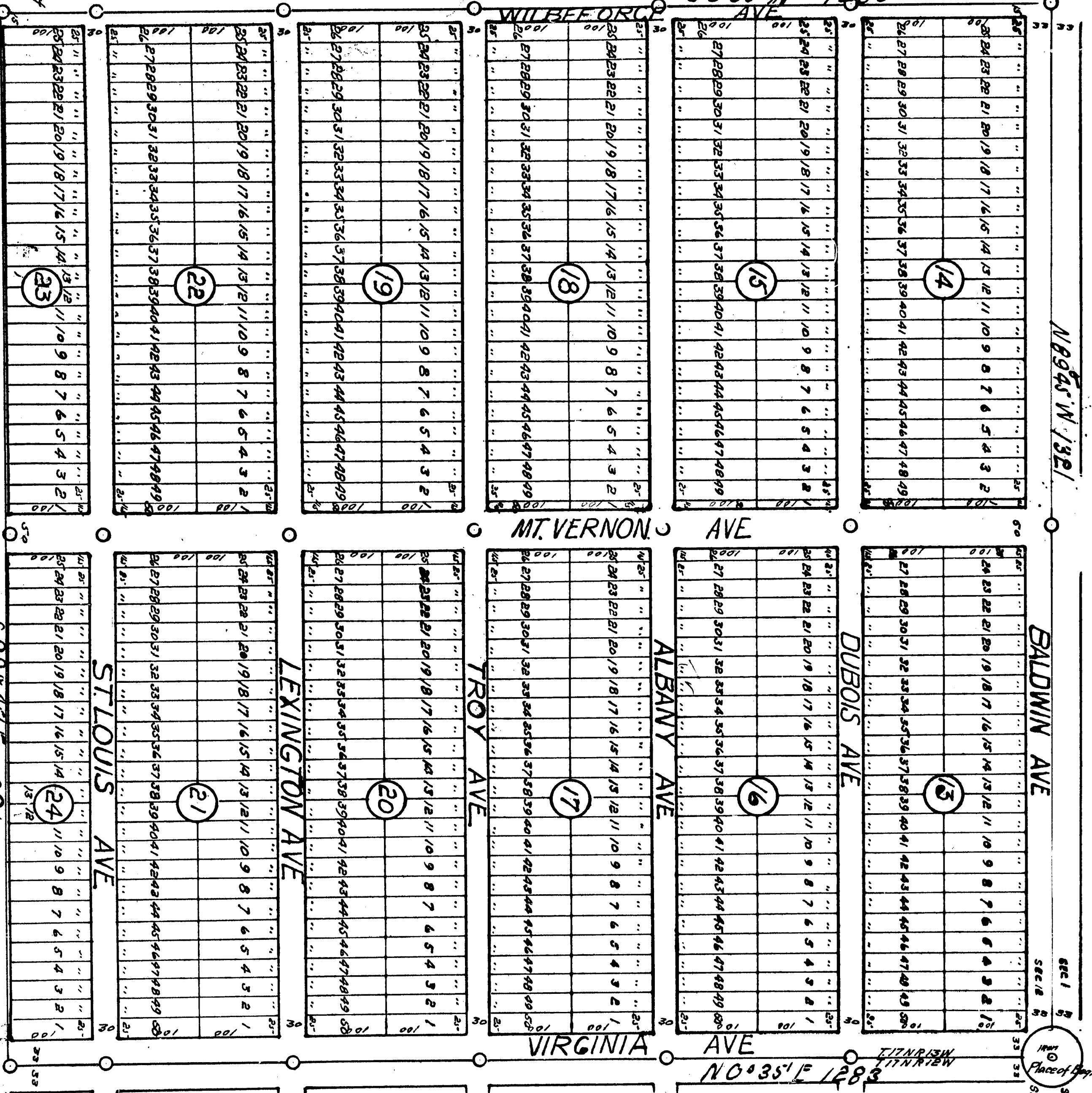
My commission expires Jan 23rd 1928
Notary Public
Walter Ballew

Surveyors Certificate

I hereby certify that the plat here on delineated is a correct one
and that permanent monuments consisting of 1 inch iron pipe
bolts long have been planted at points marked thus O as there
on shown at all angles in the boundaries of the land platted and
of all in the sections of streets, drives and parks.

Registered surveyor
Walter Ballew

Description of land platted
Commencing at an iron corner common to sections
17 N. R. 13 W. and 6 and 7 T. 17 N. R. 13 W.
N 89° 45' W 132 ft thence S 0° 35' W 125 ft thence
S 89° 45' E 132 ft thence N 0° 35' E 125 ft to place
of beginning



SCALE
1 INCH = 100 FT
All dimensions in feet and decimals thereof

IDLEWILLO HEIGHTS NO 1

PART OF SECTION 12 TOWNSHIP NO 17 NORTH RANGE NO 13 WEST LAKE COUNTY MICHIGAN

NE ¼ OF NE ¼
SEC. 12, T. 17 N. R. 13 W.



KNOW ALL MEN BY THESE PRESENTS

That H. Franklin Bray and Virginia Bray his wife as proprietors have caused the land in the annexed plat to be surveyed laid out and platted, to be known as IDLEWILLO HEIGHTS NO 1, Part of section 12 Township NO 17 North Range 13 West Lake County Michigan, And that the streets, drives and parks are hereby dedicated to the public.

Signed and sealed in presence of H. Franklin Bray and Virginia Bray his wife

Emil Johnson

State of Michigan County of Lake SS William 1924 before me a Notary Public, in and for said county personally came the above named H. Franklin Bray and Virginia Bray, known to me to be the persons who executed the above dedication and acknowledged the same to be their free act and deed.

My commission expires Jan. 23rd 1925 Notary Public

April 2 - 1924

Thereby certify that the plat hereon delineated is a correct one and that permanent monuments consisting of 1 inch iron pipe 60 inches long have been placed at points marked thus O as there are shown at all angles in the boundaries of the land platted and of all intersections of streets, drives and parks.

April 5 - 1924

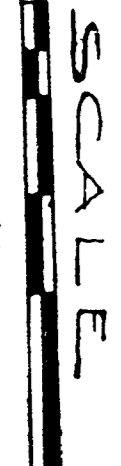
Office of county treasurer Lake Co Mich. hereby certify that there are no tax liens or titles held by the state on the lands described below and that there are no tax liens or titles held by individuals on said land for the years preceding the 1st day of March 1923 and that the taxes for said period of five years are paid as shown by the records of this office.

Walter B. Baird County Treasurer


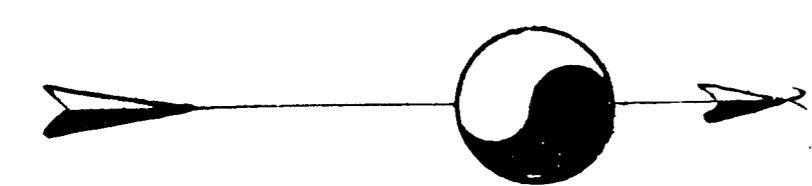
Certificate of Municipal approval
This plat was approved by the Township of Pleasant Plains at a meeting held March 5th 1924
Township clerk Stanley S. Suter

Certificate of approval by County board
This plat was approved by the county board on the 1st day of March 1924
Ray Shuck Judge of Probate
Walter B. Baird County Treasurer
Carl Johnson County Clerk

County Treasurer's certificate relating to taxes
Section 3350 C.L. 1915



1 INCH = 100 FT
All dimensions in feet and decimals thereof



To Place of Beginning

to check records Lake Co.

LAKE COUNTY ROAD COMMISSION BALDWIN, MICHIGAN

COMMISSIONERS:
N. E. WICKS, CHAIRMAN
ALFRED KINNEY
ALBERT BERZLEY

ARTHUR C. MILLER, SUPT.
RICHARD P. BRADFORD, CLERK
GAIL B. MARSHALL, ENG.

Baldwin, Michigan
February 25, 1965

CERTIFIED COPY OF RESOLUTION To change names of roads

The following resolution was adopted at a regular meeting of the Lake County Road Commission held on February 19, 1965.

Present: Commissioners Wicks, Kinney, Berzley.

Moved by Commissioner Berzley supported by Commissioner Kinney

That the following resolution be adopted:

Be it resolved by the Board of County Road Commissioners of Lake County, that the names of certain roads be changed to comply with house numbering system of 800 numbers to the mile and uniformity of names throughout the entire county as follows:

The road on the county line between Lake and Newaygo Counties generally known as Youngs Road and County Line Road be changed to 96 th. Street.

The road running East and West across the county between Townships in T.17 N. and T.18 N. generally known as Neck Road and Hamlin Road be changed to 48 th. Street.

The road running East and West across the county between Townships in T.18 N. and T. 19 N. generally known as Hamilton Road, Thomas Road and Memory Road be changed to Centerline Road.

The road running East and West across the county between Townships in T.19 N. and T.20 N. generally known as Lake Road, Macey Road and Brook Road be changed to 6 Mile Road.

The road on the county line between Lake and Hixford-Manistee Counties unnamed be known as 14 Mile Road.

The road running East and West across the county (1) Section North of road between Townships in T.19 N. and T.20 N. generally known as 5 Mile Road, Wheeler Road and Meyers Road be changed to 7 Mile Road.

The road running North and South across the county between Townships in R.12 W. and R.13 W. generally known as Foreman Road and Cherry Road all to be known as Foreman Road.

The road running North and South across the county between Townships in R.13 W. and R.14 W. generally known as Johnson Road and Town Line Road all to be known as Johnson Road.

The road on the county line between Lake and Mason Counties generally known as North Branch Road and Tyndal Road all to be known as North Branch Road.

The road running North and South across the county (2) sections East of road between Townships in R.13 W. and R.14 W. generally known as Peacock Road and 6 Mile Road all to be known as Peacock Road.

The road running North and South across the county (3) Sections East of road between Townships in R.13 W. and R.14 W. generally known as Aster Road and Wolf Lake Road all to be known as Aster Road.

and be it further resolved that within 30 days after adoption of such resolution the Secretary of the Board shall forward to the Auditor General and record with the Register of Deeds of the County of Lake a Certified Copy of same, together with a certificate giving the names of any Plats or subdivisions effected by such resolution."

Yeas: Wicks, Kinney and Berzley
Nays: None

STATE OF MICHIGAN)
COUNTY OF LAKE)

I, Gail B. Marshall, Secretary of the Board of Lake County Road Commissioners of the County of Lake, do hereby certify that the above and foregoing is a true and correct copy of a resolution entered February 19, 1965 in the proceedings of the Lake County Road Commission, as appears of record in my office and that each and every Township in the County of Lake, also the following Plats or Subdivisions:

- ① Pine River Retreat - Village of Baldwin-Carnett Parade Subdivision
- ② Deer Trail Crossing - Idlewild Twin-Lakes, -Idlewild Terrace-Idlewild Terrace No.3 -Idlewild Terrace No.1-Idlewild Heights No.1-Thompson's Terrace No.1-Thompson's Terrace-Idlewild Heights No.2-Idlewild Terrace
- ③ No.4-Idlewild Terrace No.6-Idlewild No.7-Idlewild Heights No.3-Idlewild
- ④ No.8-Idlewild Terrace No.2-Wilsons Paradise Heights No.1-Wilson Paradise Garden No.2-Idlewild Heights, is effected by such resolution, and that I have compared the same with the original, and that it is a true transcript thereof and of the whole thereof.

1- 25717	9- 18886	18- 20949	Dated at Baldwin, Michigan
2- 12026	10- 22613	19- 19969	this 25 th. day of February, 1965.
3- 46427	11- 18889		
4- 46980	12- 29443		
5- 16972	13- 22610		
6- 16970	14- 24901		
7- 20950	15- 20944		
8- 20948	16- 20946		
	17- 22609		
		20- 20960	
		21- 18579	

Gail B. Marshall
Gail B. Marshall, Secretary of Board