

CANTERBURY PARK

13689

The land embraced in this plat is owned by Oscar Hornbarger, Florence Hornbarger, his wife, and Frederick C Hawking, and is to be known as "CANTERBURY PARK" part of Lake County, Michigan.

The land embraced in the annexed plat of Canterbury Park, part of Section 26, Town 17 north,

Range 14 west, is divided into 120 lots, by the Board of Supervisors of the Township of Lake, Michigan, under authority of the Michigan Statutes, Chapter 26, Section 17, N.W. 1/4, Sec. 17, Chap. 26, Mich. Comp. Laws, 1915, and the said lots are numbered 1 through 120, as shown on the annexed plat.

It being certified that the plat hereon delineated is correct and that permanent monuments of 1/2 inch iron rods, sixteen inches in length have been placed at points marked + as shown thereon at all intersections of streets, and of stakes with landmarks and at all angles of the boundary.

George A. Hill
George A. Hill
George A. Hill

Municipal Certificate

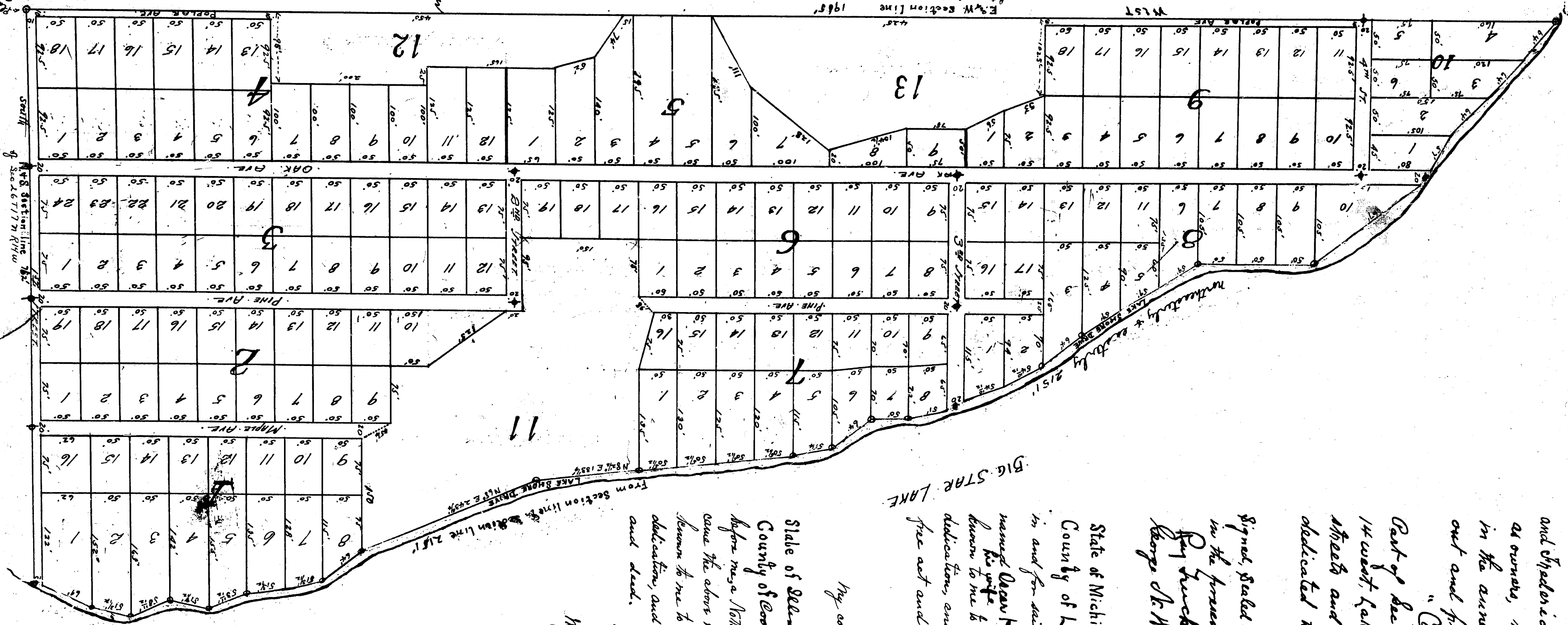
This plat was approved by the Township Board of the Township of Lake at a meeting held May-23-1916
Geo. A. Abbott
Township Clerk

Certificate of approval by the County Board

This plat was approved on the 8th day of June, 1916 by Ernest M. Blum, Mayor, Robert Valley, Board of Supervisors, and Russell Camp, Chairman.
County Treasurer Receipt
Relation to Taxes
See 1885, Act 206, R.S. 1893, as amended.
See 3957, C.L. 1897.

Office of County Treasurer

I hereby certify that there are no tax liens, or other claims, on the State, on the land described above, and that there are no tax liens or titles held by individuals, on said land for the five years preceding the 8th day of June, 1916, and that the State for said period of five years are paid as shown by the records of this office.
Ernest M. Blum
County Treasurer



KNOW ALL MEN BY THESE PRESENTS, THAT WE Oscar Hornbarger, Florence Hornbarger, his wife and Frederick C Hawking, her husband as owners, have caused the lands embraced in the annexed plat, to be surveyed, laid out and platted, to be known as "Canterbury Park."

Part of Section 26, Township 17 north of Range 14 west, Lake County, Michigan, and that the streets and drives on said plat are hereby dedicated to the use of the Public.

Oscar Hornbarger [S]
Florence Hornbarger [S]
Frederick C Hawking [S]
Ray Trucha
George A. Hill

State of Michigan } as
County of Lake }
On this 20th day of May, 1916 before me, a Notary Public in and for said county, personally came the above named Oscar Hornbarger and Florence A. Hornbarger his wife known to me to be the persons who executed the above dedication, and acknowledged the same to be their free act and deed.


Ray Trucha
Notary Public, Lake Co. Mich.
My commission expires July 5, 1916

State of Illinois }
County of Cook }
On this 23rd day of May, 1916 before me, Notary Public in and for said county, personally came the above named Frederick C. Hawking, her husband known to me to be the person who executed the above dedication, and acknowledged the same to be his free act and deed.

Henry A. Walker
Notary Public
My commission expires October 11, 1919

COPIES REGISTERED OFFICE COUNTY
100
CANTERBURY PARK
RAY TRUCHA
NOTARY PUBLIC
ON FILE
ORIGINAL ON FILE

I hereby certify that this copy is a true and correct copy of the original plat of said land as recorded in the office of the County Auditor of Lake County, Michigan.
Aug 3, 1916
Ray Trucha
County Auditor General.



CANTERBURY PARK

13689

The land embraced in this plat is owned by Oscar Hombrager, Florence Hombrager, his wife, and Frederick C. Hawkins, and is to be known as "CANTERBURY PARK" in Lake County, Wisconsin.

The land embraced in the annexed plat of Canterbury Park, part of Section 26, Town 17 north of Range 14 west, is defined as follows: Beginning at the Government first of Second Range, Section 26, T. 17 N., R. 14 W., Lake County, Wisconsin, thence west 178.5 feet to the corner of the 1/4 section 26, thence south in a straight line 192 feet to place of beginning.

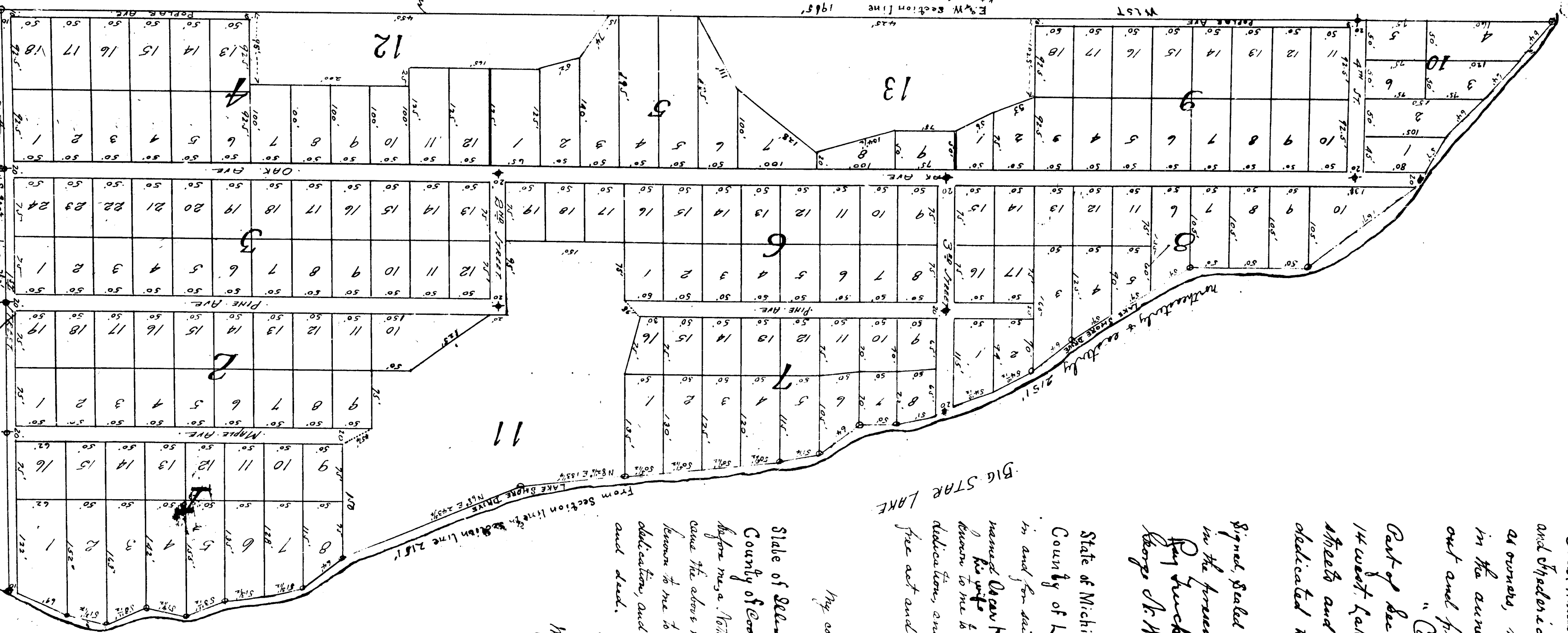
Declaration Certificate
I hereby certify that the plat herein annexed is correct and that permanent monuments of 1/2 inch iron rods, sixteen inches in length have been placed at points marked & as shown shown at all intersections of streets, and of stakes with boundaries and at all angles of the boundary.
George W. Hill
Notary Public

Municipal Certificate
This plat was approved by the Township Board of the Township of Lake at a meeting held May 11, 1916.
Township Clerk

Certificate of approval by the County Board
This plat was approved on the 31st day of June, 1916.
Robert
County Clerk

County's records receipt
Relative to above
Dec 185, Met 206, Pt. 1893 as amended
Dec 3957 C. L. 1897

Office of County Treasurer
Lake County.
I hereby certify that there are no taxes, or other held by the State, on the land described above, and that there are no taxes or other held by individuals on said land for the five years preceding the 8th day of June, 1916, and that the tax for said period of five years are paid as shown by the records of this office.
Raymond Starnell
County Treasurer



KNOW ALL MEN BY THESE PRESENTS, THAT WE Oscar Hombrager, Florence Hombrager, his wife and Frederick C. Hawkins, holders as owners, have caused the lands embraced in the annexed plat, to be surveyed, laid out and platted, to be known as "Canterbury Park".
Part of Section 26, Township 17 north of Range 14 west, Lake County, Wisconsin, and that the streets and drives on said plat are hereby dedicated to the use of the Public.
Oscar Hombrager [S]
Florence Hombrager [S]
Frederick C. Hawkins [S]
Ray Buckha
George W. Hill


State of Michigan ss
County of Lake
On this 20th day of May 1916 before me a Notary Public in and for said county, personally saw the above named Oscar Hombrager and Florence Hombrager his wife known to me to be the persons who executed the above declaration, and acknowledged the same to be their free act and deed.
Ray Buckha
Notary Public
My commission expires July 5, 1916

State of Wisconsin }
County of Cook }
On this 22nd day of May 1916 before me a Notary Public in and for said county, personally saw the above named Ray Buckha known to me to be the person who executed the above declaration, and acknowledged the same to be his free act and deed.
Oscar Hombrager
Notary Public
My commission expires October 11, 1919

Ray Buckha
Notary Public
My commission expires July 5, 1916

Ray Starnell
County Treasurer
My commission expires July 5, 1916

Ray Starnell
County Treasurer
My commission expires July 5, 1916



Scale 1" = 100 Feet

